

Session 4 Key activities – towards H2020 assessment

*2nd ENI SEIS South Support Mechanism Steering Committee
8th H2020 Review and Monitoring Group
Barcelona, 16-18 October 2017*



This project is funded by the European Union



European Environment Agency



Timeframe



H2020 initiative for a Cleaner Mediterranean

Athens Declaration (May 2014)

- H2020 programme of work 2015-2020
- H2020 Indicators and assessment

UNEP/MAP Barcelona Convention

Ecosystem approach, SEIS principles

- NAP implementation
- IMAP – set of common indicators
- MSSD

REGIONAL

Quality Status Report
IMAP InfoSystem

Indicator management,
data service

2nd H2020 indicator based assessment

UNEPMAP SoED

2020/2021 Next reporting cycle

EU Euro-MED Global



NATIONAL

Inception phase

- Establishment of national work plans

Anchoring the work in national setting

- National Team (mandate, objectives)
- National pilot/case
- National support
- Links to other initiatives
- H2020 Indicators
- Assessment framework

Results available

- Sharing of experiences among countries
- National achievements in regional setting
- Data quality
- H2020 Country Profile
- Endorsement of results


“Evidence-based policy making”

- Country level assessments
- Contribution to H2020 report
- Reporting/availability of indicators
- Policy briefs

What is the progress in depolluting the Mediterranean ?

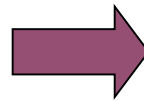
1. What is the problem?

- What are the main pollution sources?
- What are the levels and trends?



2. What has been done?

- Which actions, projects have been carried out to tackle these pollution sources?




4. What are the next steps?

- What are lessons learnt?
- What can we do better?
- How much would that cost?
- Which other sources of pollution are becoming important?

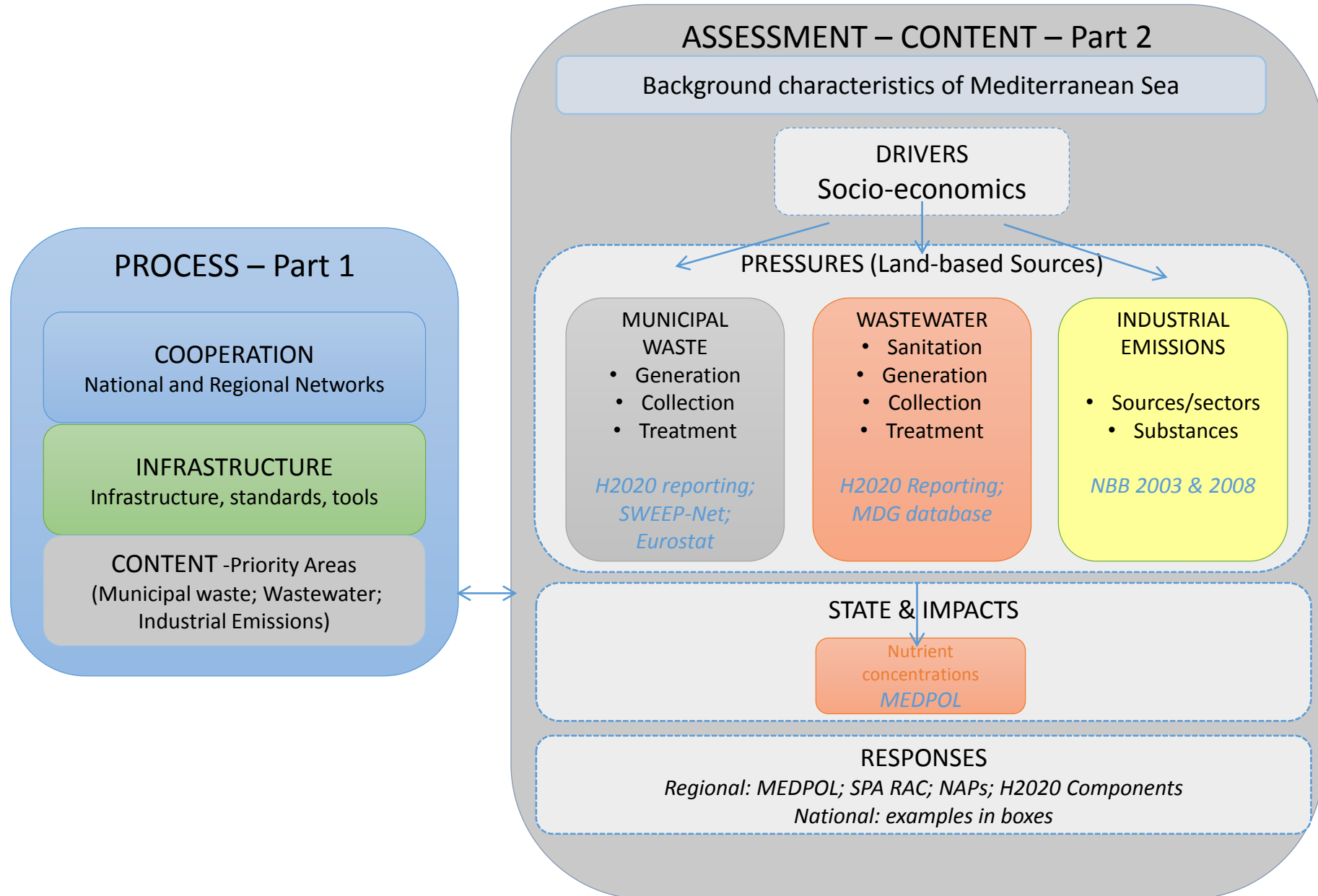


3. Did it work?

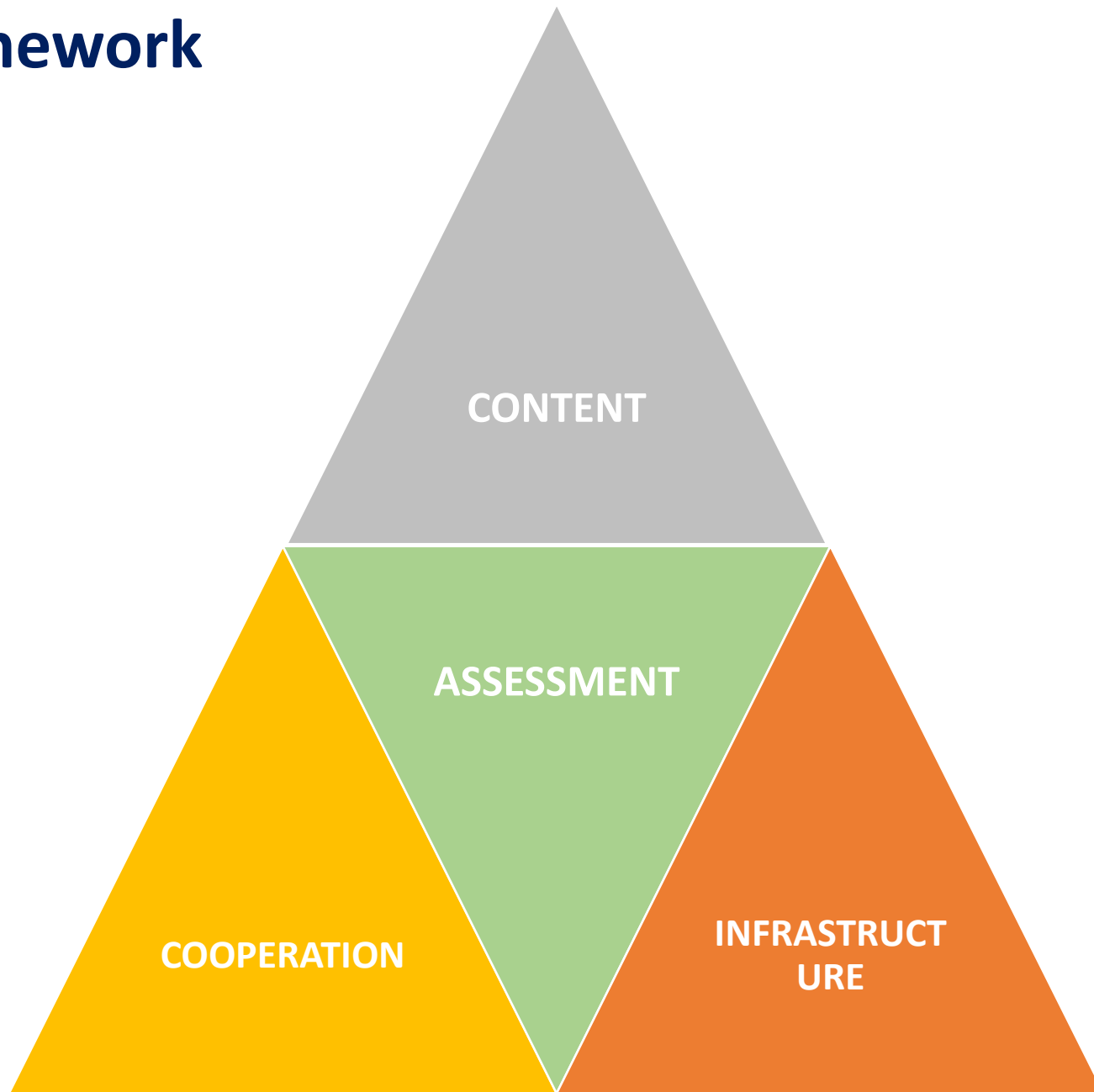
- Can we measure the effectiveness of these actions?
- Were these actions successful?
- What is the comparative performance of these actions?



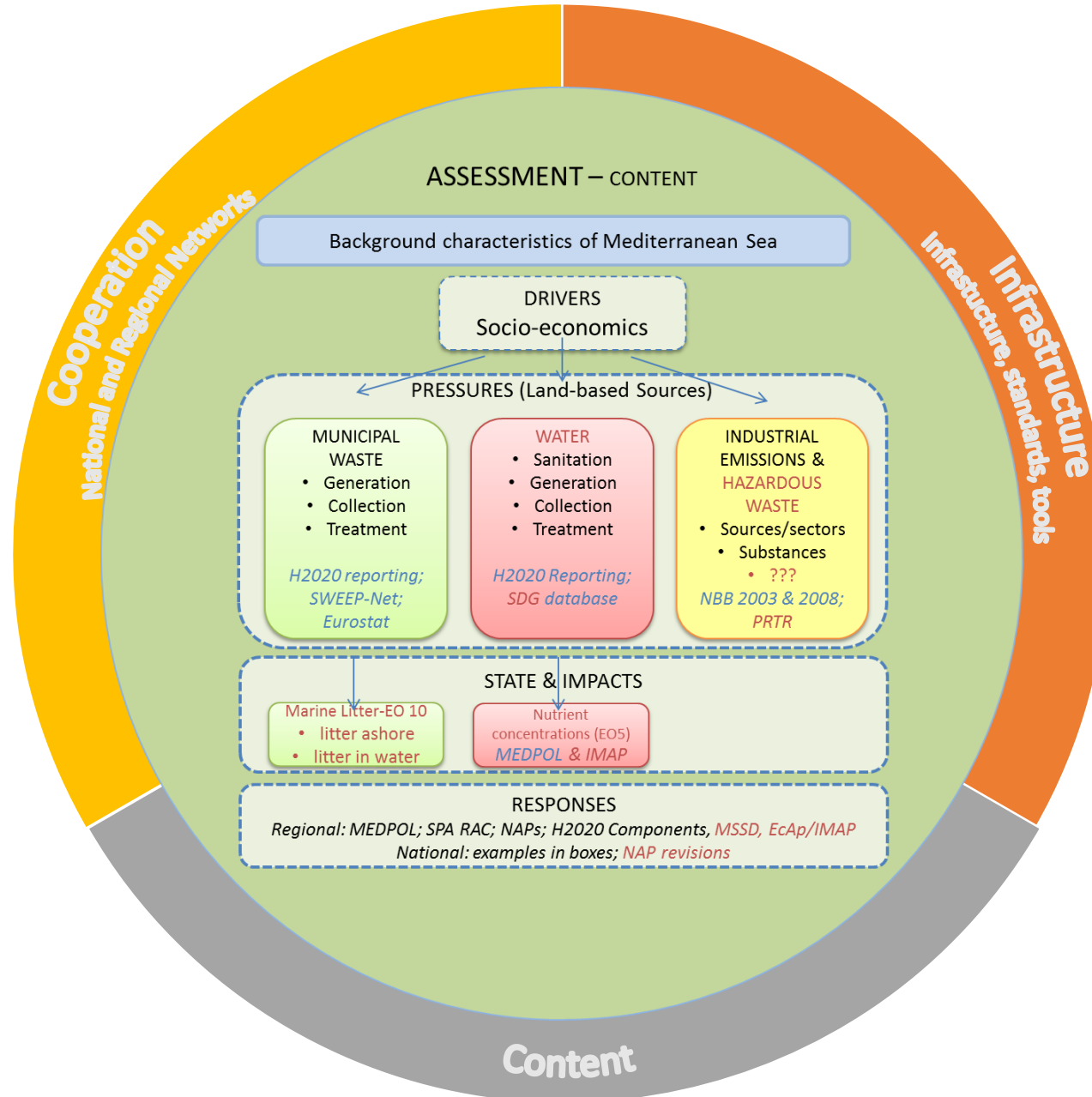
Assessment Framework 2014



Assessment Framework 2019 (draft)



Assessment Framework 2019 (draft)



Moving forward – operational actions

Numerous indicators processes (SDGs, MSSD, NAP, IMAP, MSFD, EEA CSI, H2020, national indicators, etc) and related data needs

Multiple reporting processes, infrastructure

Multiple demands for assessments and reports (QSR, SoED, State of European Seas, H2020, national SoER, etc)

How to operationalise the integration of those elements, to efficiently use existing efforts in supporting effective evidence-base policy making?



Group work to discuss and identify a set of recommendations, guidance - **operational actions** - to H2020 Steering Committee, regional stakeholders, national stakeholders, ENI SEIS II South project.

Group discussion set-up

	Developing core H2020 indicators and data	Ensuring appropriate data sharing processes and infrastructure development	Building assessments
Facilitator	Plan Bleu, thematic experts	EEA, InfoRAC	EEA, UNEP/MAP
50 min	G1	G2	G3
40 min	G2	G3	G1
20 min	G3	G1	G2

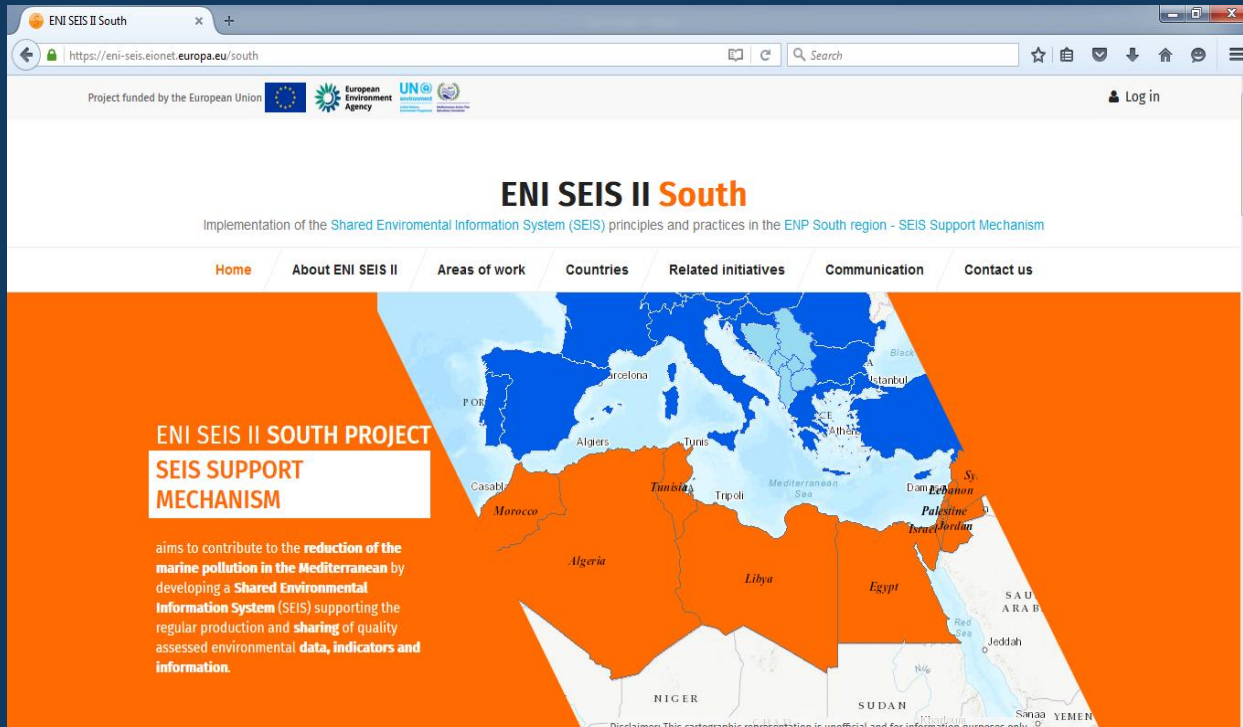
Group 1: Egypt, Libya, Montenegro

Group 2: Algeria, Israel, Jordan, Turkey

Group 3: Malta, Morocco, Palestine, Tunisia

Rapporteur per theme – 5+5+5 minutes

Thank you for your attention!



United Nations Environment Programme
Coordinating Unit for the Mediterranean Action Plan

Vassileos Konstantinou 48

Athens 11635, Greece

www.unepmap.org

European Environment Agency (EEA)

Kongens Nytorv 6

1050 Copenhagen K, Denmark

E-mail: ENI-SEIS2@eea.europa.eu

<http://www.eea.europa.eu/>

<http://eni-seis.eionet.europa.eu/south>



This project is funded by the European Union



European Environment Agency

